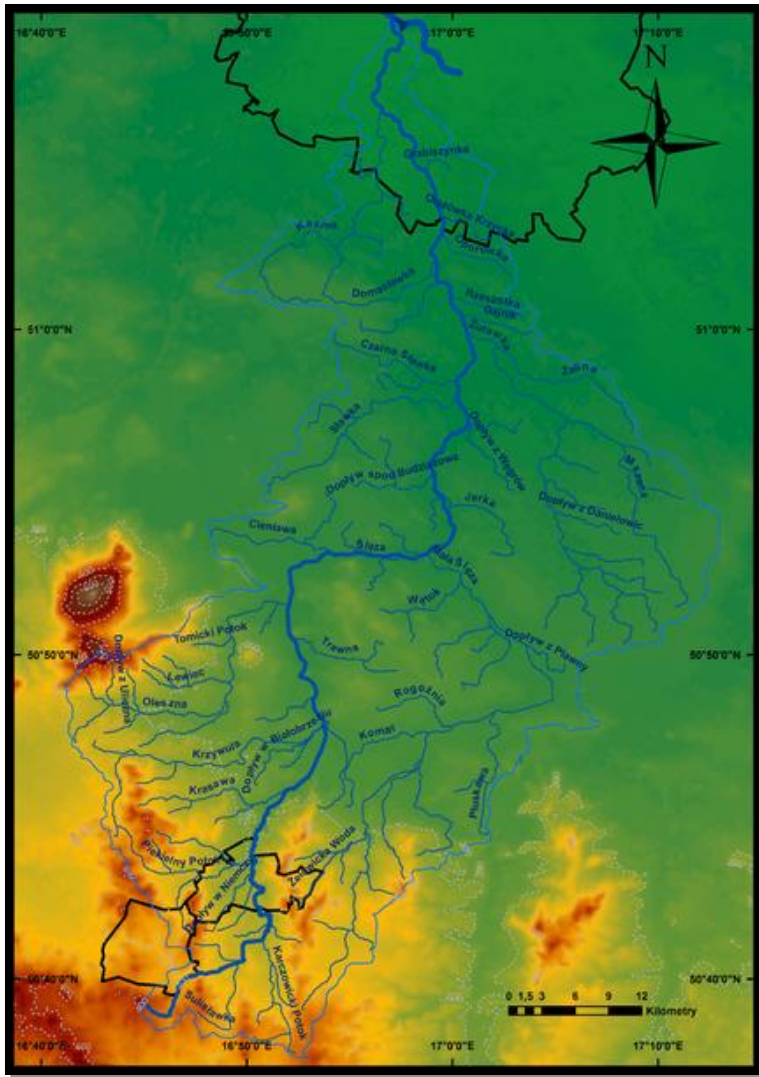




PRIVATE SALESIAN HIGH SCHOOL WROCŁAW



LOCATION



Ślęza River originates in the foothills of the Sudeten , among the hills Niemcza – Strzelińskie.

- left tributary of the Oder
- its total length is 78.6 km
- Ślęza flows through the Silesian Lowland , rises through the east Massif . It flows into the Oder on 262 km of its course , above the famous estate Kozanów.

WIDTH AND DEPTH



Width Śleza on urban section shall not exceed twelve meters . Average depth is five feet of water in a normal state .

Usually, however, the state is higher, then the depth of about two meters.

WATER QUALITY STATE

The river is

- clean,
- rich in fish ,
- in addition we have excellent access to it

Usually it carries water clean, with fairly swift currents , and as a constant flow . However, the river showed its menacing face several times .

FLOOD -> REGULATION



River on the majority of its length has been subjected to regulation. After the flood in 1997 received new shafts and was tense numerous new bridges.

TWO SOURCES OF POLLUTION FOR ŚLĘZA

- wastewater treatment plant Housing Cooperative „Rolbud”
- Pharmaceutical Cooperative "Galena" in Wrocław



WORK ON PROJECT: EXPERIMENTAL STUDY OF WATER IN SLEZA RIVER





© LICEUM SALEZJAŃSKIE WROCŁAW

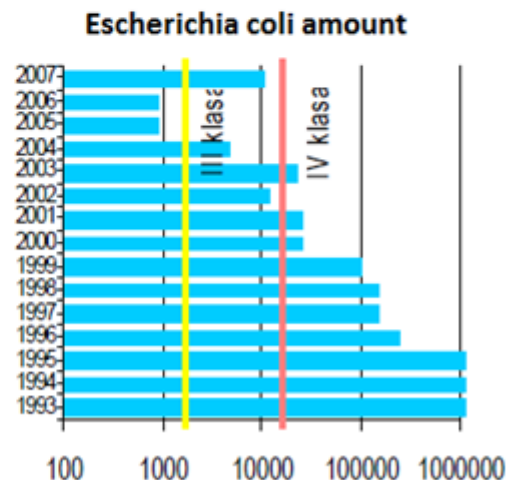
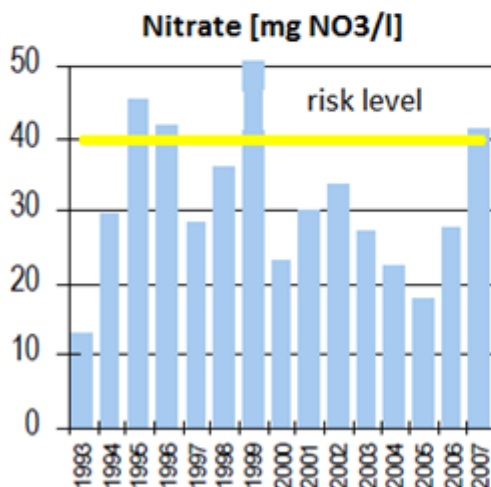
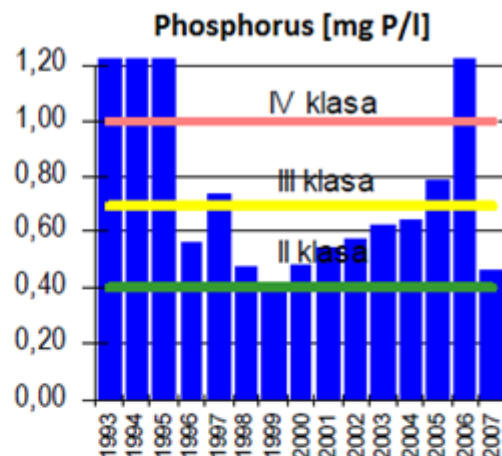
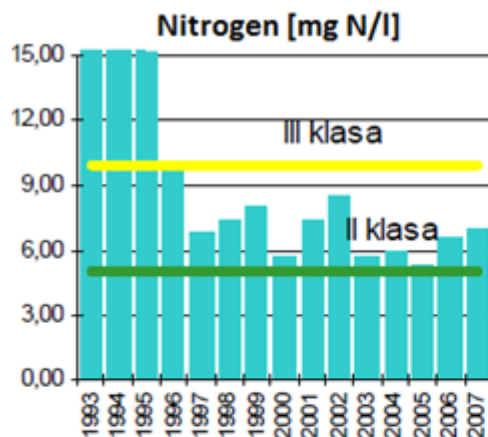


© LICEUM SALEZJAŃSKIE WROCŁAW





WATER QUALITY BY PROVINCIAL ENVIRONMENTAL INSPECTION



	Śleza	Odra	Czarny Potok
Phosphorus mg/l	0,5	0,5	0,5
Nitrates (NO ₃) mg/l	25	10	10
Ammonium (NH ₄) mg/l	0,05	0,2	0,05
Nitrite (NO ₂) mg/l	0,02	0,02	0,02
pH	7	8	6